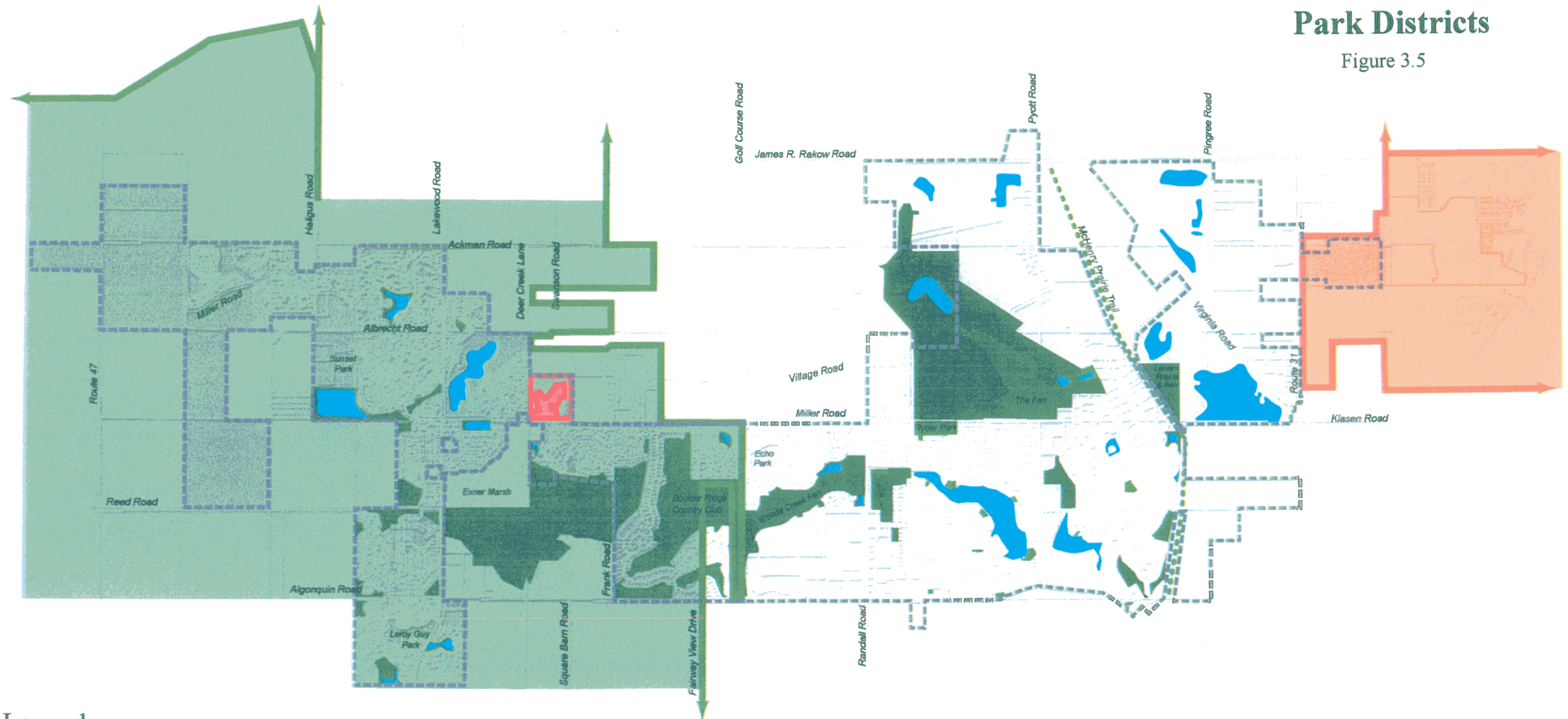










# Village of Lake in the Hills

## Park Districts

Figure 3.5



### Legend

- |   |              |   |                                      |
|---|--------------|---|--------------------------------------|
|  | Huntley      |  | Parks/Recreation                     |
|  | Crystal Lake |  | Open Space/Natural Areas             |
|  | Cary         |  | Water                                |
|   |              |  | Lake in the Hills Municipal Boundary |
|   |              |  | McHenry Prairie Trail                |

Note: Crystal Lake boundaries indicate only portion of Crystal Lake's Park District within Lake in the Hills

Note: The Lake in the Hills Park & Recreation Department (LITH PRD) provides recreation programs, facilities & open space for the Lake in the Hills community. These services are similar to those provided by a park district, although the LITH PRD does not levy its own taxes like a park district. Some areas of the community are served by the LITH PRD and by park districts of neighboring communities.

