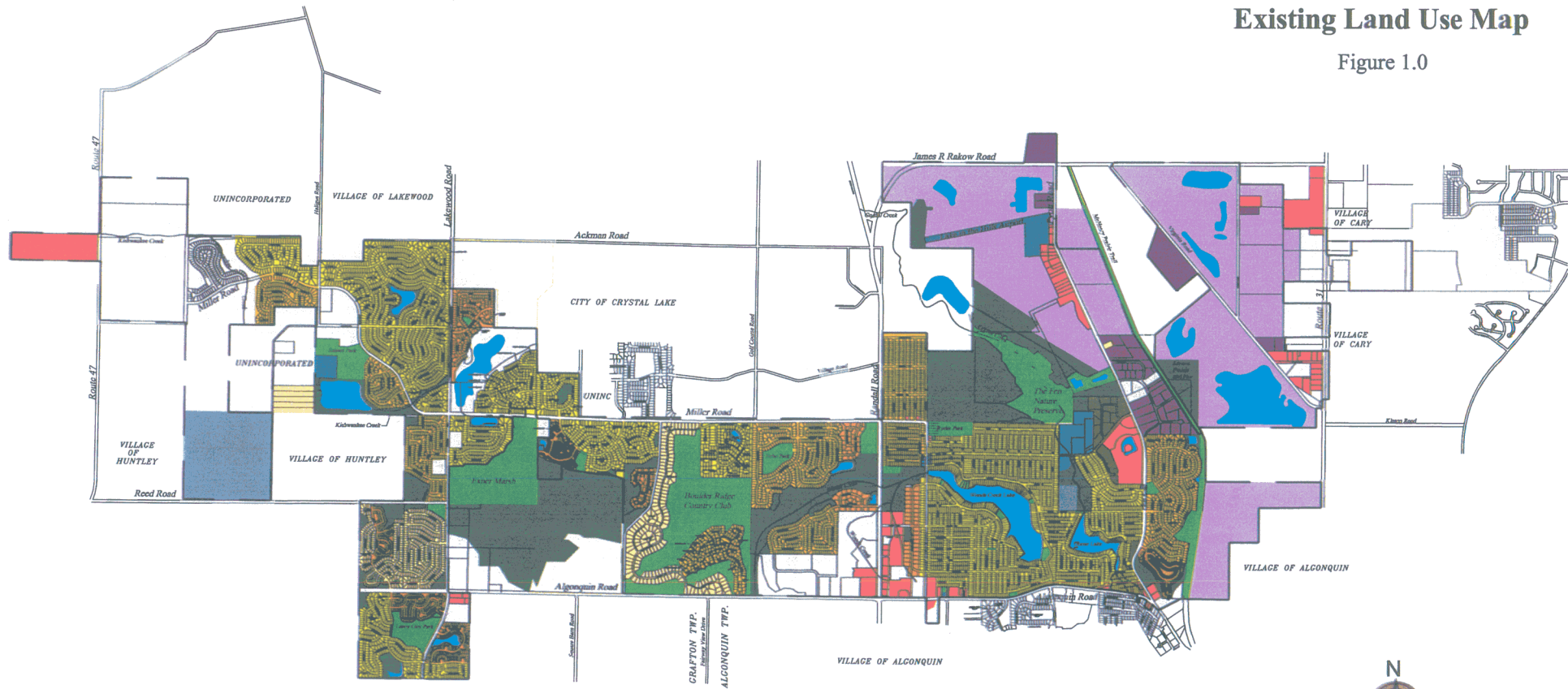















# Village of Lake in the Hills

## Existing Land Use Map

Figure 1.0



### Legend

 Estate Residential (< 2.0 units/ac.)	 Medium Density Residential (> 4.5 to 7.5 units/ac.)	 Commercial	 Industrial	 Open Space/ Natural Areas	 LITH Municipal Boundary
 Low Density Residential (2.0 to 3.5 units/ac.)	 Medium Density Residential (> 7.5 to 12 units/ac.)	 Municipal/Government	 Mined Lands	 Vacant/Agricultural	 Creeks and Rivers
 Low Density Residential (> 3.5 to 4.5 units/ac.)	 High Density Residential (> 12 units/ac.)	 Institutional	 Parks/Recreation	 Water	